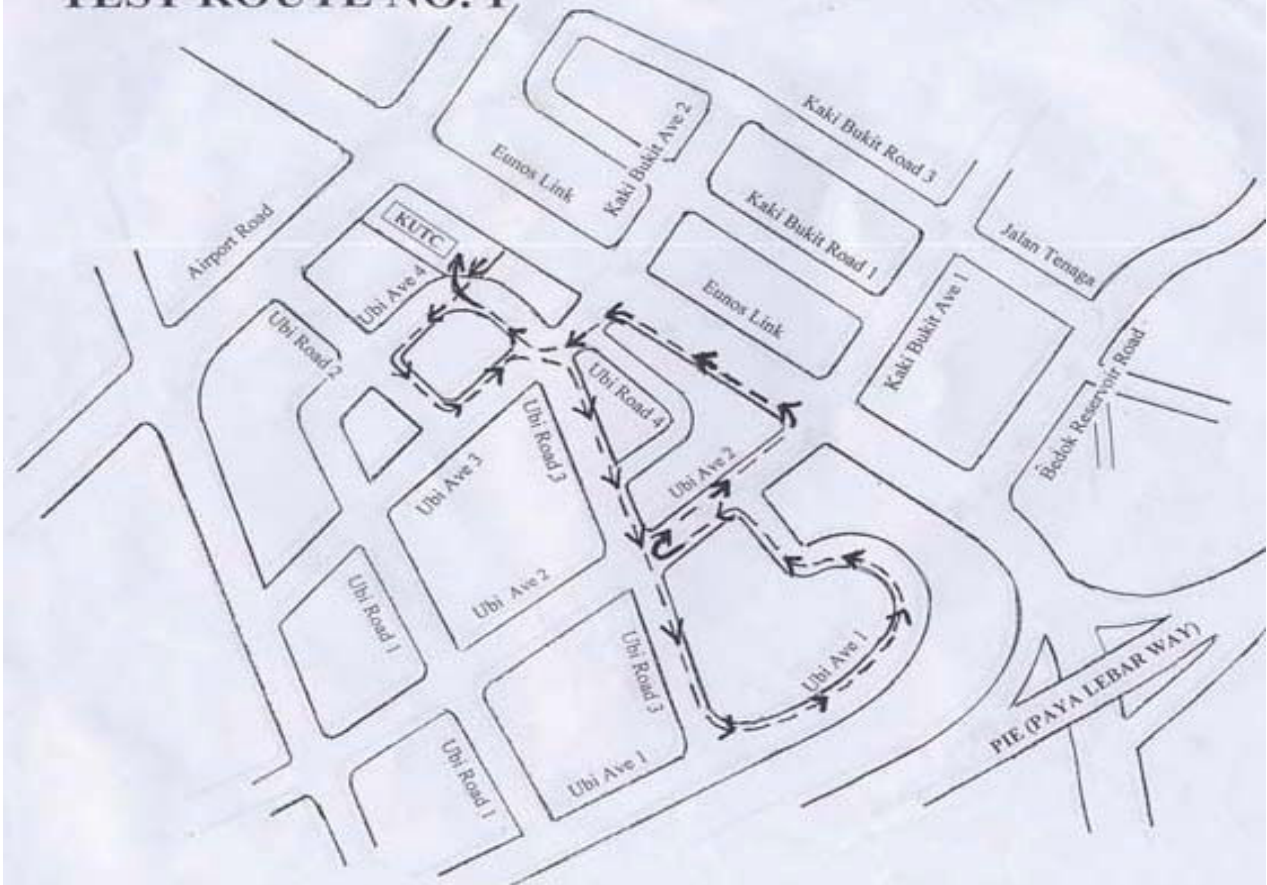
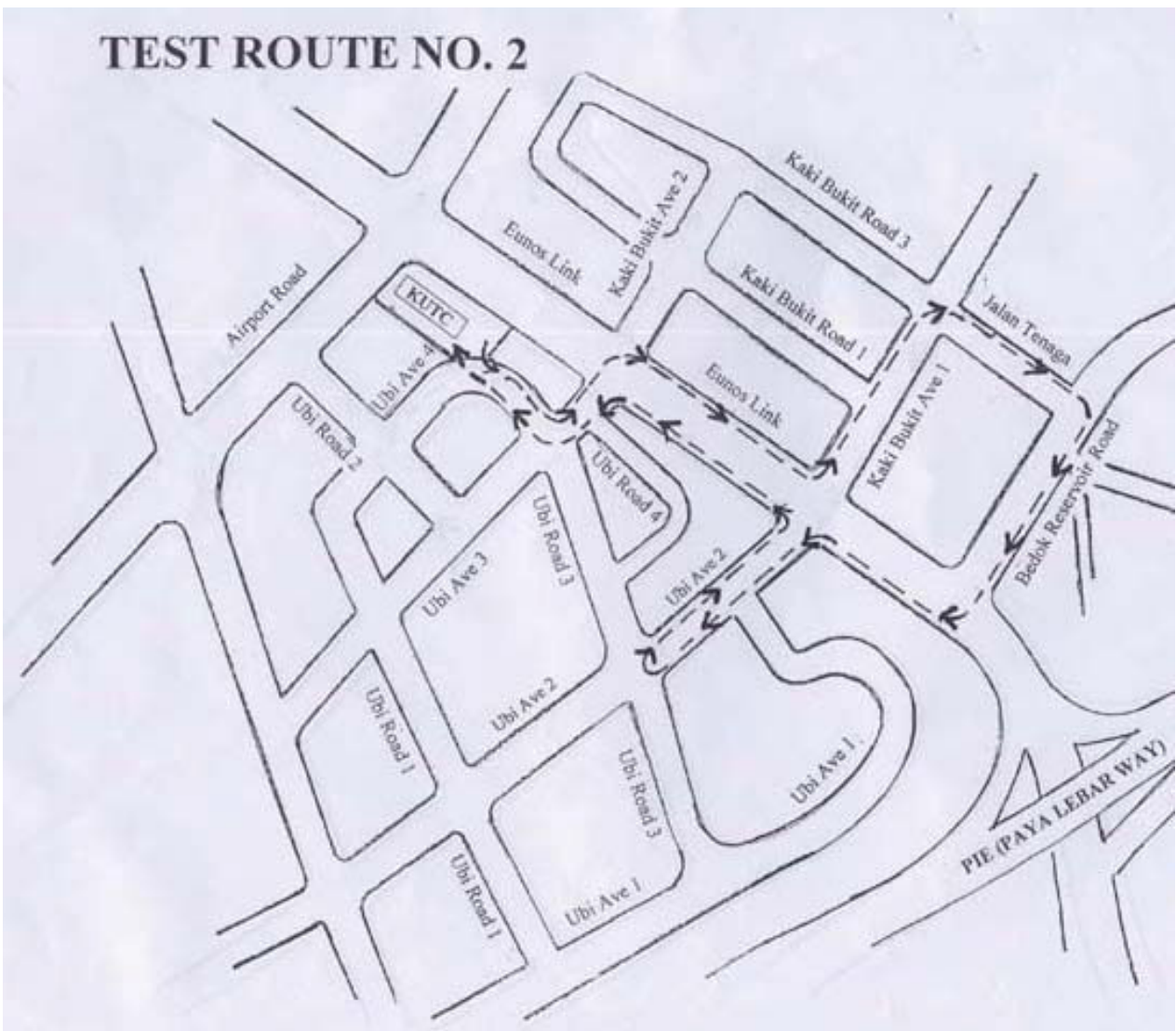


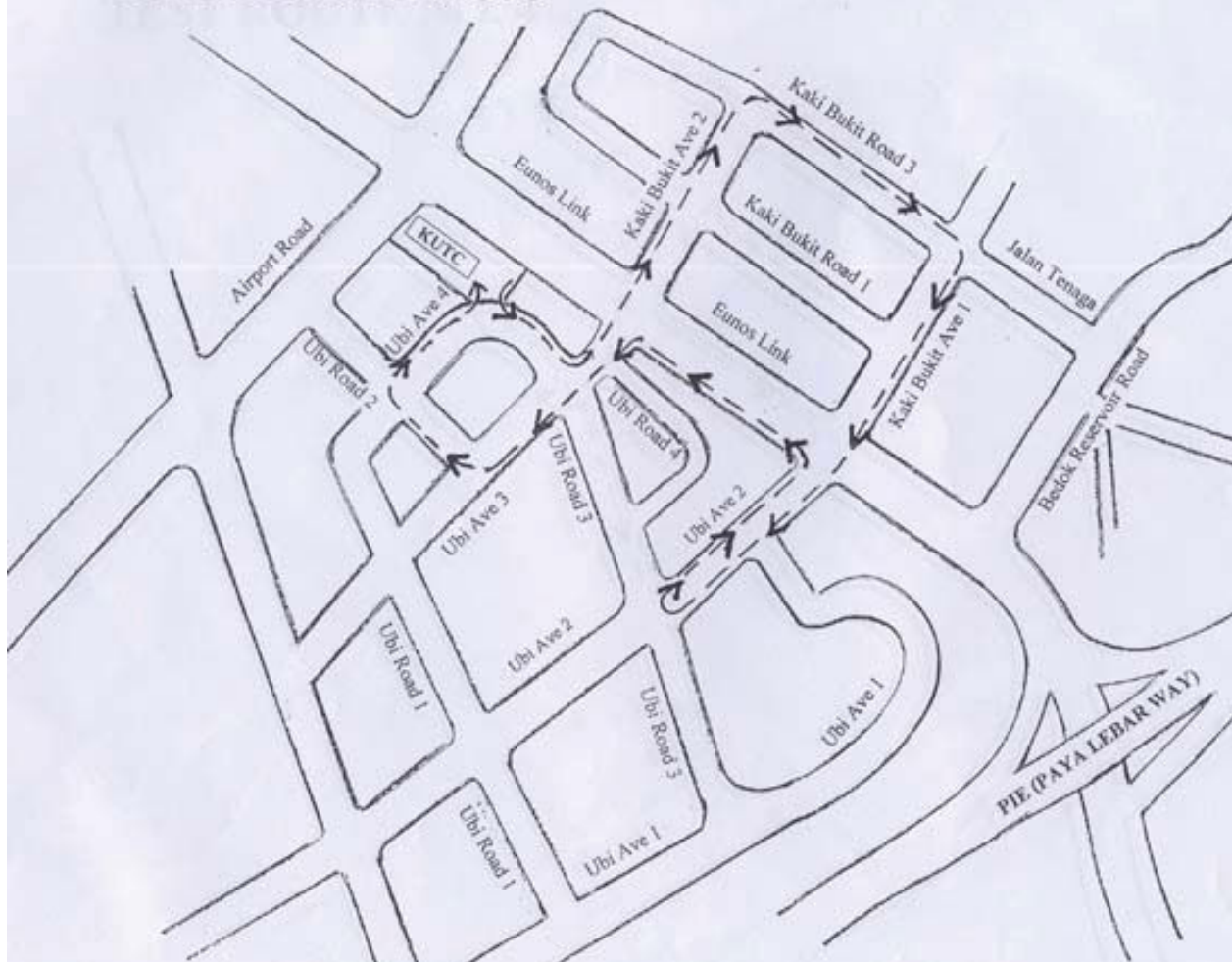
TEST ROUTE NO. 1



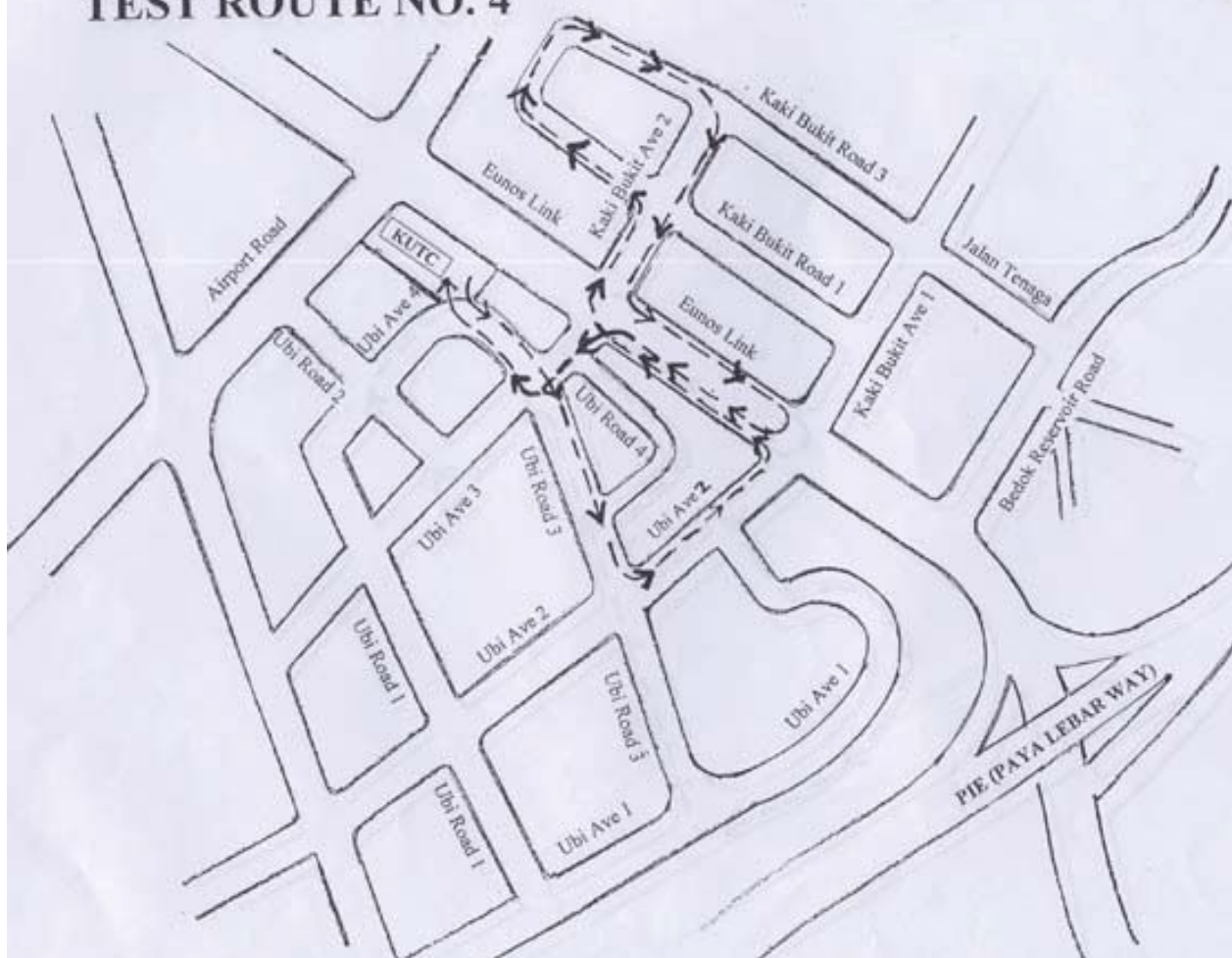
TEST ROUTE NO. 2



TEST ROUTE NO. 3



TEST ROUTE NO. 4



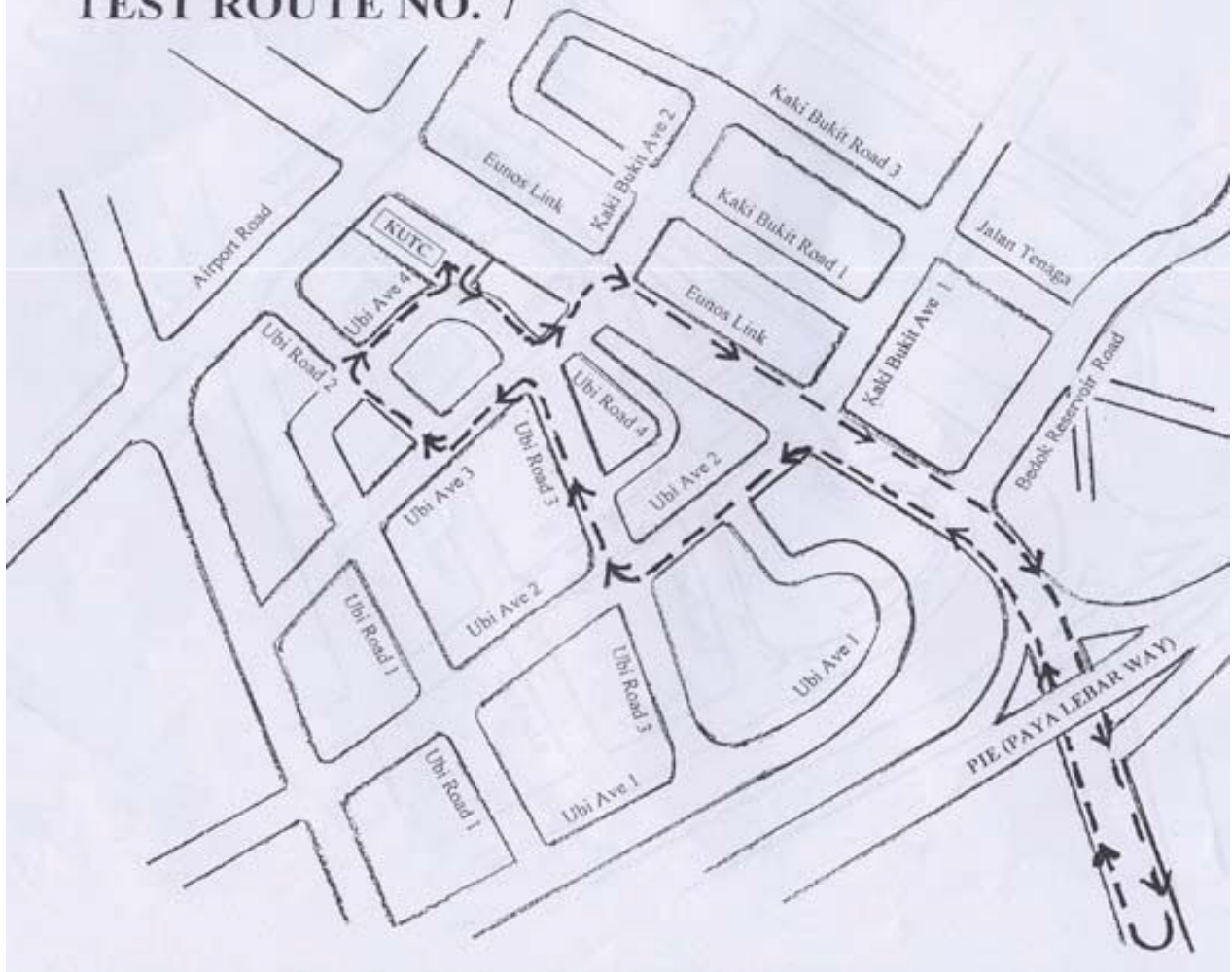
TEST ROUTE NO. 6

The map illustrates a test route in the Ubi area of Singapore. The route is marked with a dashed line and arrows, indicating a clockwise loop starting from KUTC. The route includes the following roads and landmarks:

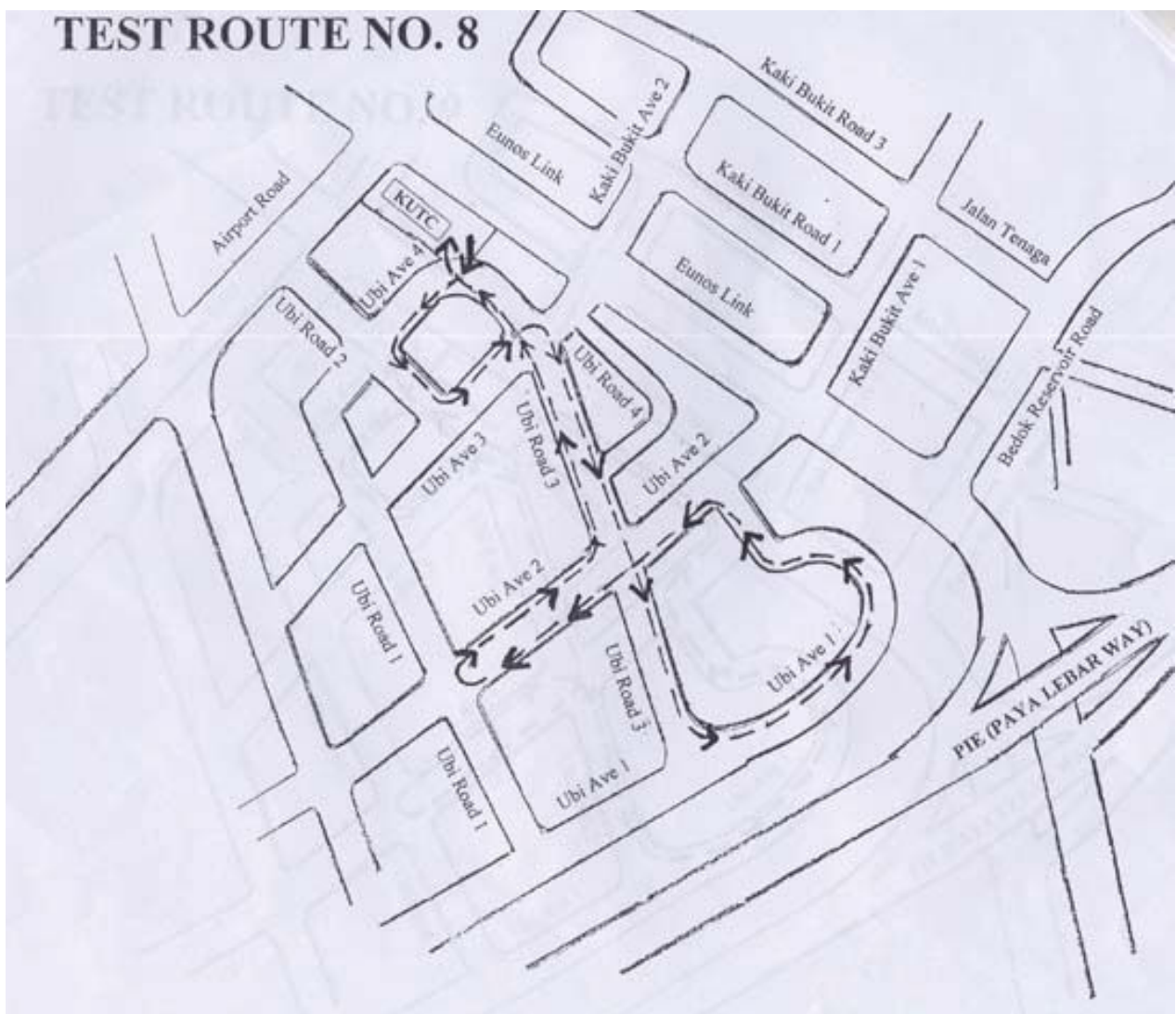
- KUTC** (Kuala Lumpur Transport Centre)
- Ubi Road 4**
- Ubi Ave 2**
- Ubi Road 3**
- Ubi Ave 3**
- Ubi Road 2**
- Ubi Ave 1**
- Kaki Bukit Ave 1**
- Kaki Bukit Road 1**
- Eunos Link**
- Kaki Bukit Road 3**
- Jalan Tenaga**
- Bedok Reservoir Road**
- PIE (Paya Lebar Way)**

Other roads shown on the map include Airport Road, Ubi Road 1, Ubi Ave 1, Ubi Road 3, Ubi Ave 2, Ubi Road 4, Kaki Bukit Ave 2, and Kaki Bukit Road 1.

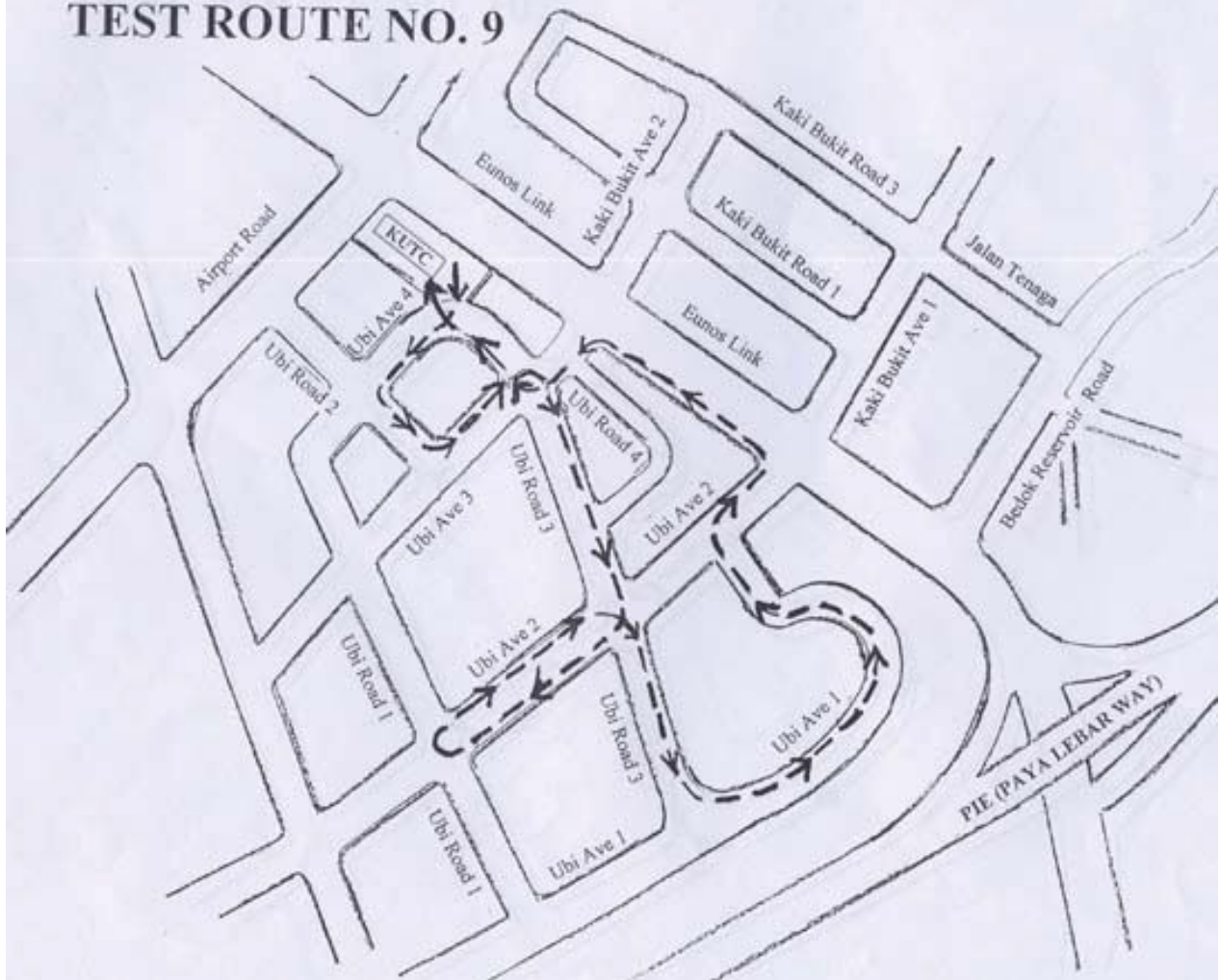
TEST ROUTE NO. 7



TEST ROUTE NO. 8



TEST ROUTE NO. 9



TEST ROUTE NO. 10

